

















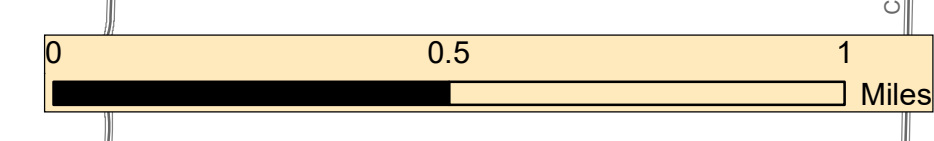
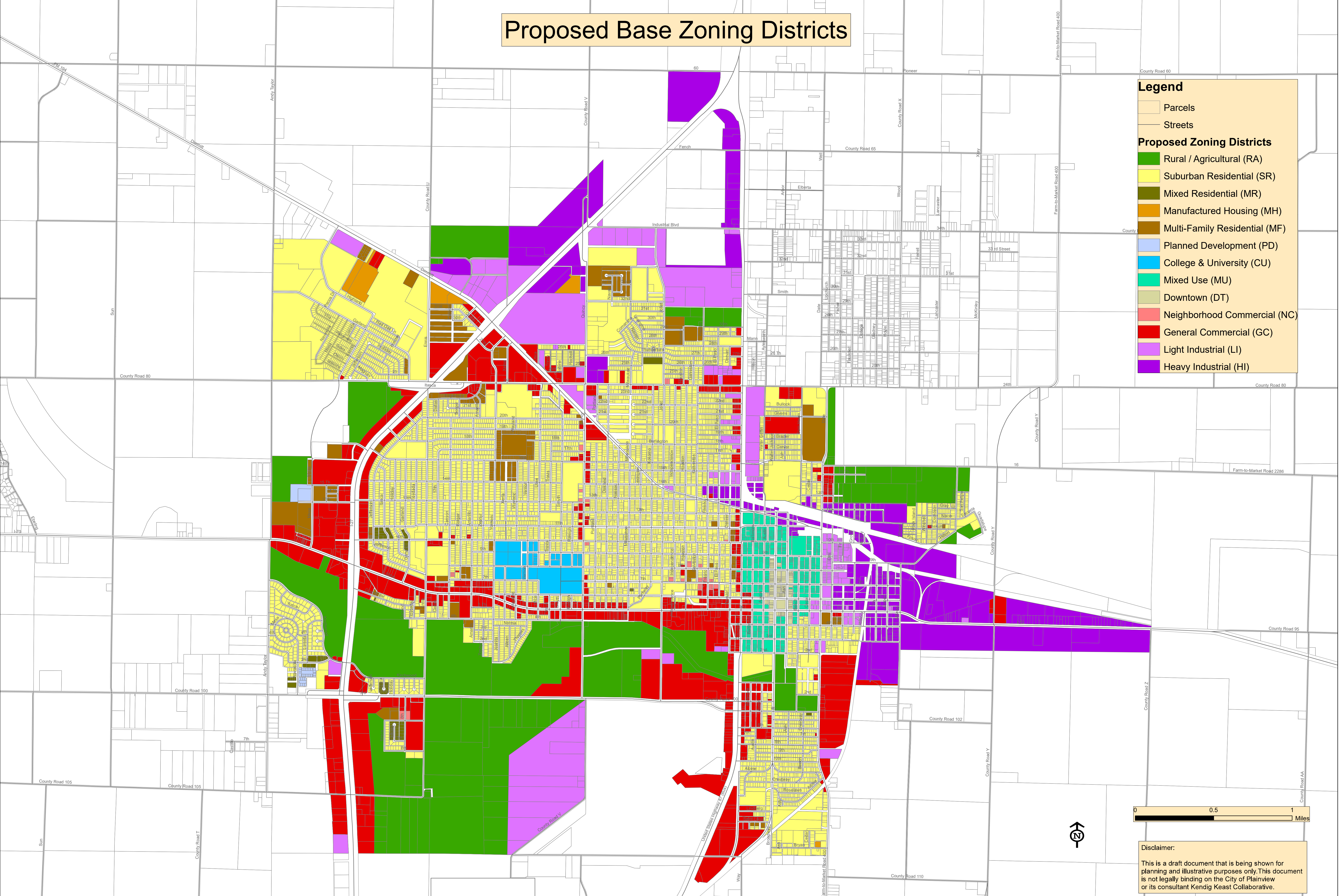
# Proposed Base Zoning Districts

**Legend**

-  Parcels
-  Streets

**Proposed Zoning Districts**

-  Rural / Agricultural (RA)
-  Suburban Residential (SR)
-  Mixed Residential (MR)
-  Manufactured Housing (MH)
-  Multi-Family Residential (MF)
-  Planned Development (PD)
-  College & University (CU)
-  Mixed Use (MU)
-  Downtown (DT)
-  Neighborhood Commercial (NC)
-  General Commercial (GC)
-  Light Industrial (LI)
-  Heavy Industrial (HI)



**Disclaimer:**  
 This is a draft document that is being shown for planning and illustrative purposes only. This document is not legally binding on the City of Plainview or its consultant Kendig Keast Collaborative.